

Specifications

GNSS characteristics

- 692 GNSS channels
 - GPS L1C/A, L1C, L2C, L2E, L5
 - GLONASS L1C/A, L2C/A, L2P, L3
 - BeiDou B1, B2, B3
 - Galileo GIOVE-A, GIOVE-B, E1, E5A, E5B
 - SBAS L1C/A, L5

- Initialization: time <10s, reliability >99.99%

- Supported data formats: RTCM 2.1, RTCM 2.3, RTCM 3.0, RTCM 3.1, RTCM 3.2, CMR CMR+

- Output data formats: NMEA 0183, PJK plane coordinates, Binary code, Trimble GSOF

Inertial Measurement (Model K20s IMU)

- Tilt Angle: up to 60 degrees
- Accuracy: down to 2cm

Positioning Accuracy

Code differential GNSS positioning

- Horizontal: ±0.25m+1ppm
- Vertical: ±0.50m+1ppm
- SBAS positioning accuracy: typically <5m 3DRMS

Static

- Horizontal: ±2.5mm+0.5ppm
- Vertical: ±5mm+0.5ppm

Real-time kinematic (RTK)

- Horizontal: ±8mm+1ppm
- Vertical: ±15mm+1ppm

Network RTK

- Horizontal: ±8mm+0.5ppm
- Vertical: ±15mm+0.5ppm

RTK initialization time

- 2-8s

Physical characteristics

- Size: 16.3 x 16.3 x 9.6 cm

Weight

- 1.33 kg (with built-in battery)

User interface

- Five Indicator lights, Two buttons
- OLED color screen, 1 inch, 128x64 res.
- Linux System

I/O interface

- 5PIN LEMO external power port+RS232
- 7PIN external USB(OTG)+Ethernet
- Bluetooth 2.1+EDR standard
- Bluetooth 4.0 standard, support android, ios connection

Memory

- 8GB SSD internal storage
- Support external USB storage (up to 32 GB)
- Automatic cycle storage
- Changeable record interval
- Up to 50Hz raw data collection

Operation

- RTK rover & base
- RTK network rover: VRS, FKP, MAC
- NTRIP, Direct IP
- Post-processing

Environmental characteristics

- Operating temperature: -45° to +75°C
- Storage temperature: -55° to +85°C
- Humidity: 100% condensing
- IP68 waterproof, sealed against sand and dust
- Drop: 2m pole drop on concrete

Power characteristics

- Two Li-Ion batteries, 7.4 V, 10,000 mAh
- Battery life: >14h (static mode)
- >7h (internal UHF base mode)
- >8 to 14h (rover mode)
- External DC power: 9-28 V

UHF Radio characteristics

- Built-in radio, 120 channels
- Frequency Range 410-470MHz
- Protocol: TrimTalk450s, TrimMark3, SOUTH (KOLIDA), Hi-target, CHC, Satel
- 1W/2W/3W switchable
- typically working range 7-8km
- "Barrier-Free" Measurement Technology: Repeater/ Router

Cellular module characteristics

- WCDMA/ CDMA2000/ TDD-LTE/ FDD-LTE 4G
- Compatible with 3G GPRS/ EDGE

WebUI

- Configure and monitor receiver by web server via Wi-Fi or USB cable

NFC

- Close range (shorter than 10cm) automatic pair between receiver and controller (need NFC chip in controller)

Wifi

- 802.11 b/g standard
- Hotspot: allow device to access in
- data link: broadcast differential data

Voice Guide

- intelligent voice technology provides status indication and operation guide
- Chinese, English, Korean, Russian, Portuguese, Spanish, Turkish and user define

Standard system components

- K20s GNSS Receiver & built-in battery
- Charger and adapter
- All-direction antenna
- 30 cm pole extension (with base only)
- 7-pin to OTG cable
- Engineering Star (Windows)
- 1 year warranty

Optional system components

- External Radio (410-470 MHz, 5-35W)
- Battery Case SA-6003
- Data collectors
 - H3 plus (Android), H5 (Android)
 - T17N (Windows mobile)
 - S50 (Android)
- Field software
 - Field Genius (Windows)
 - SurvX (Android)
 - Engineering Star 5.0 (Android)
- 1-2 year warranty extension

KOLIDA
Professional's Choice

K20s

A High Performance and Innovative Surveying GNSS Solution

YouTube K20s

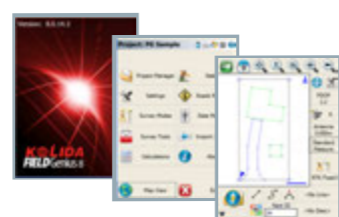


- 692 channels GNSS Mainboard, All Constellations Supported
- Inertial Measurement + GNSS Positioning, More Accurate and Faster
- Up to 60° Tilt Angle, More Convenient to Measure in Difficult Terrain
- True-Color Screen, Simplified Operation Flow
- 10,000 mAh battery, A Whole-day Working With only One Recharge

Field Software



Engineering Star



Field Genius



Surv X

KOLIDA
Professional's Choice

GUANGDONG KOLIDA INSTRUMENT CO., LTD.

Add: 7/F, South Geo-information Industrial Park, No.39 Si Cheng Road, Tian He IBD, Guangzhou 510663, China
Tel: +86-20-22139033 Fax: +86-20-22139032
Email: export@kolidainstrument.com market@kolidainstrument.com http://www.kolidainstrument.com

K20s

A High Performance and Innovative Surveying GNSS Solution



The More Advanced GNSS Positioning Engine

Featuring a powerful 692 channels GNSS mainboard inside, K20s can track and process all the existed satellite constellations. With the utility of BEIDOU (COMPASS) signal, the data acquisition speed and GNSS signal stability are greatly improved from old generation technology.

Inertial Measurement, a technology that greatly improves efficiency.

The latest inertial measurement technology is onboard with K20s IMU. The tilt survey is no more affected by the earth's magnetic field and requires no correction. It can be activated and start working within only few seconds. With a maximum tilt angle of 60°, there is no need for centering, this fast positioning will increase measurement speed by over 30%. The combination algorithm of IMU + GNSS can get fixed solution faster and keep measurement results more stable.

New Radio Link, Improved Functions and Higher Performance

SDL-400 built-in radio can send signal as far as 7km in urban area and 8km in suburb. The maximum coverage area is up to 200 sq.km. It also features anti-interference capability, so K20s can work close to interference source. The next upgrade will increase the communication channels from 8 to 200, to improve the signal transmission quality to a new level. Meanwhile, K20s will support more radio protocol such as Satel, CHC, ZHD, user will have more flexibility to organize the working team and equipment according to mission demand.

Other Features



How can Inertial Measurement transform the way we work?

Bring More Safety to Your Work

Conveniently Measure Inaccessible Points

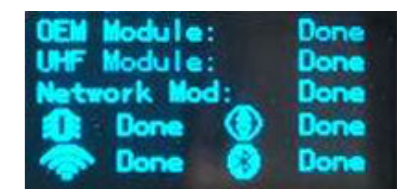
Measure Non-signalized Points



Increase Your Efficiency with 10 Innovative Designs!


Make your workflow simpler and Smoother

- Quickly switch working mode & data link, without handheld controller and mobile phone.
- Quickly check system information on receiver screen, no need of other device.
- Quickly launch PPK measurement program, without handheld controller.
- Precisely display self-check status on receiver screen, save time, never miss information.



Make you work easier and comfortable

- Re-designed self-check program, only one press to activate it.
- Two steps to restore factory default setting, operation in WebUI is not needed.
- Menu display and voice guide in 8 languages, no problem to work in foreign countries.



Make you working result more reliable

- Newly designed GNSS / Network / wifi / BT all-in-one antenna, enhances signal strength and stability.
- Static data recording status, data size, time can be viewed on screen in real time, to prevent data loss and rework.
- PPK data recording status can be viewed on screen, to prevent data loss and rework.



Post-processing SW. Free of Charge



KOLIDA GEO Office

Integrates static data processing and kinematic data adjustment

Intelligent

- Antenna manager with popular receiver types.
- Fast processing and clear display
- Manually edit and filter satellite data for best result
- Update online.

Versatile

- Compatible with numerous data format.
- Export abundant types of report.
- Transformable to RINEX format